

Initial (public) HOMESCREEN



Profile

The Great Barrier Reef coral spawn...

Sign In

Create Profile

Record
spawn

Photo
gallery

MAP

Help

PROFILE

Profile

Name:

Email:

Nationality:

Organization:

HOME

EDIT

SAVE

Personal HOMESCREEN

Profile

Unsubmitted
Records

Download

Upload

<Offline saves>

.
. .
. .

...

Download

Delete

Past Reports

.
. .
. .

Record
spawn

Photo
gallery

MAP

Help

NEW SURVEY (TOP)

Date/Time (Auto)

Change

Location

< . . . >

Change

NEW SURVEY (BOTTOM)

Show uploads

Upload
Photos



of colonies spawning

Coral Type

Water Temp

F
 C

Sea State

Comments

CANCEL

SAVE & UPLOAD

SAVE

MAP













Profile

Google
Map
c@curlocation

HOME

GALLERY

Gallery



HOME

PHOTO

A diagram of a form layout. It consists of a large outer rectangle. Inside this rectangle, there is a smaller inner rectangle. Within the inner rectangle, there are two stacked rectangular areas: a large empty white rectangle on top, and a smaller shaded gray rectangle below it. At the bottom center of the outer rectangle, there is a small rectangular box containing the word "RETURN".

RETURN

HELP

Uploading info



Identifying coral



FAQ



HOME

About

ABOUT

About



Purpose of Study



Getting Involved



Return