

Press to open saved data

Press to add team members

Press to delete saved data

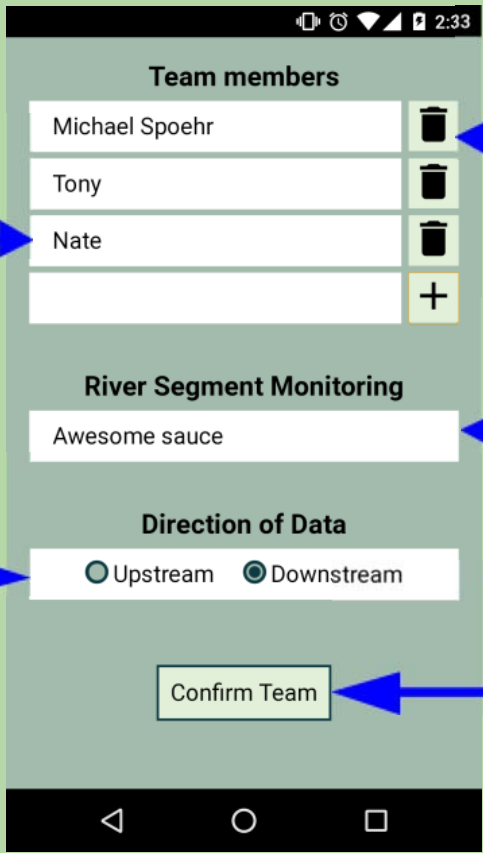
Press to edit a team member's name

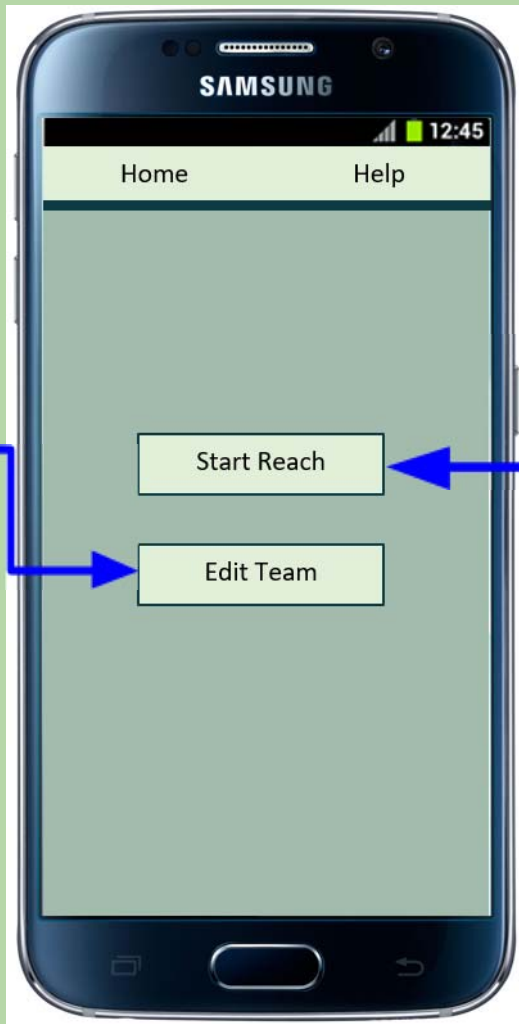
Press to delete a team member

Press to edit the reach name

Press to the bubble next to upstream or downstream to indicate the direction of travel

Press to submit team data and move onto reach data





Press to move onto reach data page

Press to go back and edit team information



Press to delete the waypoint

Press to edit waypoint


Press to submit the reach data

Press to add another waypoint

Home	Help
------	------

Time:	<input type="text" value="3:20"/>	Accuracy:	<input type="text" value="15"/>
UTM-E:	<input type="text" value="9238409823"/>		
UTM-N:	<input type="text" value="3-948234"/>		
Comments:	<input type="text" value="blah blah"/>		
Water Present?			
<input checked="" type="radio"/> Yes <input type="radio"/> No			
<input type="button" value="Confirm Waypoint"/>			

<input type="button" value="Cancel"/>
<input type="button" value="Submit"/>



Press to save the file and continue editing