



SAMSUNG

GalaxyS8



SAMSUNG

GalaxyS8



SAMSUNG

GalaxyS8



SAMSUNG

GalaxyS8

Team Members:

Anthony Fantone X

Ellie Bruckner X

Add Member

River Segment Monitored:

North Valley

Direction of Data:

Downstream Upstream

Continue

Start Reach



Start Point Easting: 594829

WayPoint: 52 Northing: 5636189
Time: 6:35 am

WP: 53 Time: 6:42 P X
E: 594831 N: 5636192 X
WP: 54 Time: 6:50 P X
E: 594842 N: 5636179 X

WP: 55 Time: 7:03 F X
E: 594873 N: 5636175 X
WP: 56 Time: 7:12 O X
E: 594896 N: 5636170 X

Start Wet Spot

Finalize Reach

Start Point Easting: 594829

Way Point: 57 188

Time: 7:31 Accuracy: 12

UTM-E: 594934

UTM-N: 5636164

Ponded Flowing Other

Comments:

Empty text box for comments.

Hand-drawn keyboard with keys: 1-0, q-w-e-r-t-y-u-i-o-p, a-s-d-f-g-h-j-k-l, z-x-c-v-b-n-m, !@, @,], Space, ., /, GO.

Cancel OK

Start Point

Easting: 594829

W

Way Point: 57

181

Time: 7:31 Accuracy: 12

UTM-E: 594934

UTM-N: 5636164

Ponded Flowing Other

Comments:

1

1 2 3 4 5 6 7 8 9 0
q w e r t y u i o p
a s d f g h j k l
; ' z x c v b n m < >
! @ # \$ % & * () ~
Space . ,

Cancel





OK







Start Point Easting: 594829

Way Point: 52 Northing: 563618



Time: 6:35 am

WP: 53 Time: 6:42 P		
E: 594831 N: 5636182		
WP: 54 Time: 6:50 P		
E: 594842 N: 5636179		

WP: 55 Time: 7:03 F		
E: 594873 N: 5636175		
WP: 56 Time: 7:12 O		
E: 594896 N: 5636170		

Start Wet Spot

Finalize Reach



Team Members:

Anthony Fantene



Ellie Bruckner



Add Member

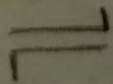
River Segment Monitored:

North Valley

Direction of Data:

Downstream Upstream

Continue



Start Reach

W
D
M

